

NOTICE!!

These documents have been scanned!

Do not place un-scanned documents beneath this notice!

Do not remove this notice from this file!

GPO Jacket No. 560-102
Print Order 61540
Rise Business Services, LLC
Job=AZ15 4/29/2019



Box Number= AZ15008



Claim Begin-End: AMC443789-AMC443858

2 Correspondence



AZ15008-22

AMC450400-AMC453366



United States Department of the Interior



BUREAU OF LAND MANAGEMENT
Arizona State Office
One North Central Avenue, Suite 800
Phoenix, Arizona 85004-4427
www.blm.gov/az/

OCT 21 2020

In Reply Refer To:
3800 (9200) RM
AMC418086, AMC442437, AMC443789

CERTIFIED MAIL - RETURN RECEIPT REQUESTED No. 9214 8901 9403 8323 3302 44

DECISION

EMERALD COPPER CORP : This decision affects those claims
1801 BROADWAY STE 800 : shown on the attached list(s).
DENVER, CO 80202-3836 :

SEE ATTACHMENT(S) FOR CLAIM NAMES AND AMC NUMBERS

MINING CLAIMS DECLARED FORFEITED

The mining claims listed above have been declared forfeited as of September 1, 2020, for failure to timely file the required maintenance fee payment or small miner's maintenance fee waiver (waiver).

Claimants are required to pay an annual non-refundable maintenance fee of \$165 per 20 acres or portion thereof, or submit a waiver, on or before September 1 of each year. These requirements were established by 30 U.S.C. 28f-1, as amended, and 43 CFR 3834 and 3835.

Our records do not show receipt of a maintenance fee payment or small miner waiver filed on or before the due date. Therefore, the claims listed above are forfeited.

Reclamation Requirements

This decision does not relieve you of the liability for reclamation of all areas disturbed by your activities on lands covered by the subject mining claim(s) and/or site(s). After you complete the reclamation, you must notify the authorized officer of the appropriate surface managing agency so that the authorized officer may conduct a final site inspection and determine whether you may

be released from liability. If you fail to reclaim the land to the satisfaction of the authorized officer, the surface management agency may cite you for noncompliance under its surface management regulations. For land administered by the Bureau of Land Management (BLM), if you fail to reclaim the land to the satisfaction of the authorized officer as required in 43 CFR Subpart 3809, the BLM will issue an order of noncompliance under 43 CFR 3809.601(a). If you fail to comply with the non-compliance order, BLM may take further action under 43 CFR 3809.604. Failure to conduct reclamation is a prohibited act that may subject you to criminal penalties. See 43 CFR 3809.605(h) and 43 CFR 3809.700.

Appeal Procedures

This decision may be appealed to the Interior Board of Land Appeals, Office of the Secretary, in accordance with the regulations contained in 43 CFR, Part 4, and the enclosed Form 1842-1. If an appeal is taken, your notice of appeal must be filed in this office (at the above address) within 30 days from receipt of this decision. The appellant has the burden of showing that the decision appealed from is in error.


If you wish to file a petition pursuant to regulation 43 CFR 4.21 (58 FR 4939, January 19, 1993) for a stay of the effectiveness of this decision during the time that your appeal is being reviewed by the Board, the petition for a stay must accompany your notice of appeal. A petition for a stay is required to show sufficient justification based on the standards listed below. Copies of the notice of appeal and petition for a stay **must** also be submitted to each party named in this decision and to the Interior Board of Land Appeals and to the appropriate Office of the Solicitor (see 43 CFR 4.413) at the same time the original documents are filed with this office. If you request a stay, you have the burden of proof to demonstrate that a stay should be granted.

Standards for Obtaining a Stay

Except as otherwise provided by law or other pertinent regulation, a petition for a stay of a decision pending appeal shall show sufficient justification based on the following standards:

- (1) The relative harm to the parties if the stay is granted or denied,
- (2) The likelihood of the appellant's success on the merits,
- (3) The likelihood of immediate and irreparable harm if the stay is not granted, and
- (4) Whether the public interest favors granting the stay.

Please include your AMC serial number(s) on all correspondence. If additional information is required, please call RéAnn Myers at 602-417-9413.



Amy F. DePestel
Supervisory Land Law Examiner
Lands, Minerals and Energy Division

Enclosure(s)

EMERALD COPPER CORP
1801 BROADWAY STE 800
DENVER CO 80202-3836

<u>LEAD FILE NUMBER</u>	<u>CLAIM NUMBER</u>	<u>CLAIM NAME</u>
AMC418086	AMC418091	BT 6
AMC418086	AMC418092	BT 7
AMC418086	AMC418093	BT 8
AMC418086	AMC418094	BT 9
AMC418086	AMC418095	BT 10
AMC418086	AMC418096	BT 11
AMC418086	AMC418097	BT 12
AMC418086	AMC418098	BT 13
AMC418086	AMC418099	BT 14
AMC418086	AMC418100	BT 15
AMC418086	AMC418101	BT 16
AMC418086	AMC418102	BT 17
AMC418086	AMC418103	BT 18
AMC418086	AMC418104	BT 19
AMC418086	AMC418105	BT 20
AMC418086	AMC418106	BT 21
AMC418086	AMC418107	BT 22
AMC418086	AMC418108	BT 23
AMC418086	AMC418109	BT 24
AMC418086	AMC418110	BT 25
AMC418086	AMC418111	BT 26
AMC418086	AMC418112	BT 27
AMC418086	AMC418113	BT 28
AMC418086	AMC418114	JLR 1
AMC418086	AMC418115	JLR 2
AMC418086	AMC418116	JLR 3
AMC418086	AMC418117	JLR 4
AMC418086	AMC418118	JLR 5
AMC418086	AMC418119	JLR 6
AMC418086	AMC418120	JLR 7
AMC418086	AMC418121	JLR 8
AMC418086	AMC418122	JLR 9
AMC418086	AMC418123	JLR 10

AMC418086	AMC418124	JLR 11
AMC418086	AMC418125	JLR 12
AMC418086	AMC418126	JLR 13
AMC418086	AMC418127	JLR 14
AMC418086	AMC418128	JLR 15
AMC418086	AMC418129	JLR 16
AMC418086	AMC418130	JLR 17
AMC418086	AMC418131	JLR 18
AMC418086	AMC418132	JLR 19
AMC418086	AMC418133	JLR 20
AMC418086	AMC418134	JLR 21
AMC418086	AMC418135	JLR 22
AMC418086	AMC418136	YJBS 37
AMC418086	AMC418137	YJBS 38
AMC442437	AMC442437	BT 1C
AMC442437	AMC442438	BT 2C
AMC442437	AMC442439	BT 3C
AMC442437	AMC442440	BT 4C
AMC442437	AMC442441	BT 5C
AMC442437	AMC442442	BD 1
AMC442437	AMC442443	BD 2
AMC442437	AMC442444	BD 3
AMC442437	AMC442445	BD 4
AMC442437	AMC442446	BD 5
AMC443789	AMC443789	MPR 1
AMC443789	AMC443790	MPR 2
AMC443789	AMC443791	MPR 3
AMC443789	AMC443792	MPR 4
AMC443789	AMC443793	MPR 5
AMC443789	AMC443794	MPR 6
AMC443789	AMC443795	MPR 7
AMC443789	AMC443796	MPR 8
AMC443789	AMC443797	MPR 9
AMC443789	AMC443798	MPR 10
AMC443789	AMC443799	MPR 11
AMC443789	AMC443800	MPR 12
AMC443789	AMC443801	MPR 13
AMC443789	AMC443802	MPR 14
AMC443789	AMC443803	MPR 15

AMC443789	AMC443804	MPR 16
AMC443789	AMC443805	MPR 17
AMC443789	AMC443806	MPR 18
AMC443789	AMC443807	MPR 19
AMC443789	AMC443808	MPR 20
AMC443789	AMC443809	MPR 21
AMC443789	AMC443810	MPR 22
AMC443789	AMC443811	MPR 23
AMC443789	AMC443812	MPR 24
AMC443789	AMC443813	MPR 25
AMC443789	AMC443814	MPR 26
AMC443789	AMC443815	MPR 27
AMC443789	AMC443816	MPR 28
AMC443789	AMC443817	MPR 29
AMC443789	AMC443818	MPR 30
AMC443789	AMC443819	MPR 31
AMC443789	AMC443820	MPR 32
AMC443789	AMC443821	MPR 33
AMC443789	AMC443822	MPR 34
AMC443789	AMC443823	MPR 35
AMC443789	AMC443824	MPR 36
AMC443789	AMC443825	MPR 37
AMC443789	AMC443826	MPR 38
AMC443789	AMC443827	MPR 39
AMC443789	AMC443829	MPR 41
AMC443789	AMC443831	MPR 43
AMC443789	AMC443833	MPR 45
AMC443789	AMC443834	MPR 46
AMC443789	AMC443835	MPR 47
AMC443789	AMC443836	MPR 48
AMC443789	AMC443837	MPR 49
AMC443789	AMC443838	MPR 50
AMC443789	AMC443839	MPR 51
AMC443789	AMC443840	MPR 52
AMC443789	AMC443845	MPR 57
AMC443789	AMC443846	MPR 58
AMC443789	AMC443847	MPR 59
AMC443789	AMC443848	MPR 60
AMC443789	AMC443849	MPR 61

AMC443789	AMC443850	MPR 62
AMC443789	AMC443851	MPR 63
AMC443789	AMC443852	MPR 64
AMC443789	AMC443857	MPR 69



United States Department of the Interior



BUREAU OF LAND MANAGEMENT

Arizona State Office

One North Central Avenue, Suite 800

Phoenix, Arizona 85004-4427

www.blm.gov/az/

DEC 13 2018

In Reply Refer To:

3830 (9200) PB

AMC443789

CERTIFIED MAIL - RETURN RECEIPT REQUESTED No. 9214 8901 9403 8376 0861 29

DECISION

EMERALD COPPER CORP
1801 BROADWAY STE 800
DENVER, CO 80202-3836

:
:
:

This decision affects those claims
shown in the block below.

AMC443853 THROUGH AMC443856, AMC443858
MPR 65 THROUGH MPR 68, MPR 70

MINING CLAIMS DECLARED FORFEITED

The mining claims listed above have been declared forfeited as of September 1, 2018, for failure to timely file the required maintenance fee payment or small miner's maintenance fee waiver (waiver).

Claimants are required to pay an annual non-refundable maintenance fee of \$155 per 20 acres or portion thereof, or submit a waiver, on or before September 1 of each year. These requirements were established by 30 U.S.C. 28f-1, as amended, and 43 CFR 3834 and 3835.

Our records do not show receipt of a maintenance fee payment or small miner waiver filed on or before the due date. Therefore, the claims listed above are forfeited.

Reclamation Requirements

This decision does not relieve you of the liability for reclamation of all areas disturbed by your activities on lands covered by the subject mining claim(s) and/or site(s). After you complete the reclamation, you must notify the authorized officer of the appropriate surface managing agency so that the authorized officer may conduct a final site inspection and determine whether you may be released from liability. If you fail to reclaim the land to the satisfaction of the authorized

officer, the surface management agency may cite you for noncompliance under its surface management regulations. For land administered by the Bureau of Land Management (BLM), if you fail to reclaim the land to the satisfaction of the authorized officer as required in 43 CFR Subpart 3809, the BLM will issue an order of noncompliance under 43 CFR 3809.601(a). If you fail to comply with the non-compliance order, BLM may take further action under 43 CFR 3809.604. Failure to conduct reclamation is a prohibited act that may subject you to criminal penalties. See 43 CFR 3809.605(h) and 43 CFR 3809.700.

Appeal Procedures

This decision may be appealed to the Interior Board of Land Appeals, Office of the Secretary, in accordance with the regulations contained in 43 CFR, Part 4, and the enclosed Form 1842-1. If an appeal is taken, your notice of appeal must be filed in this office (at the above address) within 30 days from receipt of this decision. The appellant has the burden of showing that the decision appealed from is in error.

If you wish to file a petition pursuant to regulation 43 CFR 4.21 (58 FR 4939, January 19, 1993) for a stay of the effectiveness of this decision during the time that your appeal is being reviewed by the Board, the petition for a stay must accompany your notice of appeal. A petition for a stay is required to show sufficient justification based on the standards listed below. Copies of the notice of appeal and petition for a stay **must** also be submitted to each party named in this decision and to the Interior Board of Land Appeals and to the appropriate Office of the Solicitor (see 43 CFR 4.413) at the same time the original documents are filed with this office. If you request a stay, you have the burden of proof to demonstrate that a stay should be granted.

Standards for Obtaining a Stay

Except as otherwise provided by law or other pertinent regulation, a petition for a stay of a decision pending appeal shall show sufficient justification based on the following standards:

- (1) The relative harm to the parties if the stay is granted or denied,
- (2) The likelihood of the appellant's success on the merits,
- (3) The likelihood of immediate and irreparable harm if the stay is not granted, and
- (4) Whether the public interest favors granting the stay.

Please include your AMC serial number(s) on all correspondence. If additional information is required, please call Pauline Brown at 602-417-9360.



Lucas Lucero
Deputy State Director
Lands, Minerals, and Energy Division

Enclosure



Return address:

US Department of the Interior
Bureau of Land Management
1 N Central Ave Ste 800
Phoenix, AZ 85004

Recipient address:

EMERALD COPPER CORP
1801 BROADWAY STE 800
DENVER CO 80202-3836

USPS CERTIFIED MAIL




9214 8901 9403 8376 0861 29

USPS Tracking Label Number: 9214 8901 9403 8376 0861 29

USPS Tracking History	Postal Facility	ZIP	Date	Time
PRE-SHIPMENT INFO SENT USPS AWAITS ITEM	PHOENIX,AZ	85004	12/13/2018	10:25
ORIGIN ACCEPTANCE	PHOENIX,AZ	85004	12/17/2018	19:53
PROCESSED THROUGH USPS FACILITY	PHOENIX,AZ	85026	12/17/2018	21:08
DEPART USPS FACILITY	PHOENIX,AZ	85026	12/18/2018	09:19
PROCESSED THROUGH USPS FACILITY	DENVER,CO	80266	12/19/2018	11:30
DEPART USPS FACILITY	DENVER,CO	80266	12/19/2018	12:15
PROCESSED THROUGH USPS FACILITY	DENVER,CO	80266	12/20/2018	01:42
NO SUCH NUMBER	DENVER,CO	80202	12/20/2018	17:13

DO: AMC 443789:PB

CERTIFIED MAIL™



neopost

12/14/2018

US POSTAGE

\$05.639



PHOENIX, ARIZONA

2019 JAN 28 A 10:01


US OFFICIAL MAIL
\$500 Penalty
For Private Use
AZ 85004
0411 001483

RECEIVED
AZ STATE OFFICE

NIXIE 808 FE 1 0001/03/19

RETURN TO SENDER
NOT DELIVERABLE AS ADDRESSED
UNABLE TO FORWARD

BC: 85004442700 *2514-13481-17-39





DATE PRODUCED: 1/14/2019 4:19 PM

US DEPARTMENT OF THE INTERIOR BUREAU OF LAND MANAGEMENT:

The following is information for Certified Mail™/RRE item number:

9214 8901 9403 8376 0861 29

Our records indicate that this item was RETURNED TO SENDER.

ORIGINAL INTENDED RECIPIENT:

EMERALD COPPER CORP
1801 BROADWAY STE 800
DENVER CO 80202-3836

The above information represents information provided by the United States Postal Service.

Return Reference Number:

NOTICE!!

These documents have been scanned!

Do not place un-scanned documents beneath this notice!

Do not remove this notice from this file!

GPO Jacket No. 560-102
Print Order 61540
Rise Business Services, LLC
Job=AZ15 4/29/2019



Box Number= AZ15008



Claim Begin-End: AMC443789-AMC443858

3 Transfers



AZ15008-22

AMC450400-AMC453366

**NO
DOCUMENTS
FOUND**

NO DOCUMENTS FOUND
NO DOCUMENTS FOUND

NOTICE!!

These documents have been scanned!

Do not place un-scanned documents beneath this notice!

Do not remove this notice from this file!

GPO Jacket No. 560-102
Print Order 61540
Rise Business Services, LLC
Job=AZ15 4/29/2019



Box Number= AZ15008



Claim Begin-End: AMC443789-AMC443858

4 Annual Filings



AZ15008-22

AMC450400-AMC453366

442437
418086
443789

**RECORDING REQUESTED BY
AND RETURN TO:**
Kenneth E. Schaaf
1205 H Lane
Delta, Colorado 81416

RECEIVED
BLM AZ STATE OFFICE
2018 AUG 28 P 1:30
PHOENIX, ARIZONA

NOTICE OF INTENT TO HOLD MINING CLAIMS

1. The following contiguous group of unpatented mining claims are situated in the Wallapai Mining District, Mohave County, Arizona. The Location Notices of which are of record in the office of Mo County Recorder of Mohave County, Arizona, and the Bureau of Land Management serial numbers are filed at Phoenix, Arizona.
2. A maintenance fee of \$155 for each lode claim is included for the assessment year beginning at 12 noon on September 1, 2018 and ending at 12 noon on September 1, 2019.
3. For all listed lode claim(s), I have an intention to hold calendar year following the above specified assessment year.

Owner:
EMERALD COPPER CORP.
1801 Broadway, Ste. 800
Denver, Colorado 80202

Claim Name	Mohave County Reception #	Legal Description	Arizona BLM Reception #
1. BT 1C	2017009340	T.23 N., R. 18 W., Sec. 26 & 27	AMC442437 7
2. BT 2C	2017009341	T.23 N., R. 18 W., Sec. 26 & 27	AMC442438
3. BT 3C	2017009342	T.23 N., R. 18 W., Sec. 22, 23, 26 & 27	AMC442439
4. BT 4C	2017009343	T.23 N., R. 18 W., Sec. 26 & 27	AMC442440
5. BT 5C	2017009344	T.23 N., R. 18 W., Sec. 22 & 23	AMC442441 J
6. BT 6	2012054163	T.23 N., R. 18 W., Sec. 27	AMC418091 7
7. BT 7	2012054164	T.23 N., R. 18 W., Sec. 23 & 26	AMC418092
8. BT 8	2012054165	T.23 N., R. 18 W., Sec. 22 & 27	AMC418093
9. BT 9	2012054166	T.23 N., R. 18 W., Sec. 23	AMC418094
10. BT 10	2012054167	T.23 N., R. 18 W., Sec. 22	AMC418095
11. BT 11	2012054168	T.23 N., R. 18 W., Sec. 23	AMC418096
12. BT 12	2012054169	T.23 N., R. 18 W., Sec. 22	AMC418097
13. BT 13	2012054170	T.23 N., R. 18 W., Sec. 23	AMC418098
14. BT 14	2012054171	T.23 N., R. 18 W., Sec. 22	AMC418099
15. BT 15	2012054172	T.23 N., R. 18 W., Sec. 23	AMC418100
16. BT 16	2012054173	T.23 N., R. 18 W., Sec. 22	AMC418101
17. BT 17	2012054174	T.23 N., R. 18 W., Sec. 23	AMC418102
18. BT 18	2012054175	T.23 N., R. 18 W., Sec. 22	AMC418103
19. BT 19	2012054176	T.23 N., R. 18 W., Sec. 22	AMC418104
20. BT 20	2012054177	T.23 N., R. 18 W., Sec. 22	AMC418105
21. BT 21	2012054178	T.23 N., R. 18 W., Sec. 22	AMC418106
22. BT 22	2012054179	T.23 N., R. 18 W., Sec. 22	AMC418107
23. BT 23	2012054180	T.23 N., R. 18 W., Sec. 22	AMC418108

Short \$155

4249104

ENTERED
SEP 04 2018
BY: R AM

24.	BT 24	2012054181	T.23 N., R. 18 W., Sec. 22	AMC418109	7
25.	BT 25	2012054182	T.23 N., R. 18 W., Sec. 22	AMC418110	
26.	BT 26	2012054183	T.23 N., R. 18 W., Sec. 22	AMC418111	
27.	BT 27	2012054184	T.23 N., R. 18 W., Sec. 22	AMC418112	
28.	BT 28	2012054185	T.23 N., R. 18 W., Sec. 22	AMC418113	
29.	JLR 1	2012054189	T.23 N., R. 18 W., Sec. 23	AMC418114	
30.	JLR 2	2012054190	T.23 N., R. 18 W., Sec. 23 & 14	AMC418115	
31.	JLR 3	2012054191	T.23 N., R. 18 W., Sec. 23	AMC418116	
32.	JLR 4	2012054192	T.23 N., R. 18 W., Sec. 23 & 14	AMC418117	
33.	JLR 5	2012054193	T.23 N., R. 18 W., Sec. 22 & 23	AMC418118	
34.	JLR 6	2012054194	T.23 N., R. 18 W., Sec. 14, 15, 22 & 23	AMC418119	
35.	JLR 7	2012054195	T.23 N., R. 18 W., Sec. 22	AMC418120	
36.	JLR 8	2012054196	T.23 N., R. 18 W., Sec. 22 & 15	AMC418121	
37.	JLR 9	2012054197	T.23 N., R. 18 W., Sec. 22	AMC418122	
38.	JLR 10	2012054198	T.23 N., R. 18 W., Sec. 22 & 15	AMC418123	
39.	JLR 11	2012054199	T.23 N., R. 18 W., Sec. 22	AMC418124	
40.	JLR 12	2012054200	T.23 N., R. 18 W., Sec. 22 & 15	AMC418125	
41.	JLR 13	2012054201	T.23 N., R. 18 W., Sec. 22	AMC418126	
42.	JLR 14	2012054202	T.23 N., R. 18 W., Sec. 22 & 15	AMC418127	
43.	JLR 15	2012054203	T.23 N., R. 18 W., Sec. 22	AMC418128	
44.	JLR 16	2012054204	T.23 N., R. 18 W., Sec. 22 & 15	AMC418129	
45.	JLR 17	2012054205	T.23 N., R. 18 W., Sec. 22	AMC418130	
46.	JLR 18	2012054206	T.23 N., R. 18 W., Sec. 22 & 15	AMC418131	
47.	JLR 19	2012054207	T.23 N., R. 18 W., Sec. 22	AMC418132	
48.	JLR 20	2012054208	T.23 N., R. 18 W., Sec. 22 & 15	AMC418133	
49.	JLR 21	2012054209	T.23 N., R. 18 W., Sec. 22	AMC418134	
50.	JLR 22	2012054210	T.23 N., R. 18 W., Sec. 22 & 15	AMC418135	
51.	YJBS 37	2012054186	T.23 N., R. 18 W., Sec. 22	AMC418136	
52.	YJBS 38	2012054187	T.23 N., R. 18 W., Sec. 22	AMC418137	
53.	BD 1	2017009345	T.23 N., R. 18 W., Sec. 22	AMC442442	
54.	BD 2	2017009346	T.23 N., R. 18 W., Sec. 22	AMC442443	
55.	BD 3	2017009347	T.23 N., R. 18 W., Sec. 22	AMC442444	
56.	BD 4	2017009348	T.23 N., R. 18 W., Sec. 22 & 27	AMC442445	
57.	BD 5	2017009349	T.23 N., R. 18 W., Sec. 22 & 27	AMC442446	
58.	MPR 1	2017021738	T.23 N., R. 18 W., Sec. 23	AMC443789	
59.	MPR 2	2017021739	T.23 N., R. 18 W., Sec. 23	AMC443790	
60.	MPR 3	2017021740	T.23 N., R. 18 W., Sec. 23	AMC443791	
61.	MPR 4	2017021741	T.23 N., R. 18 W., Sec. 23	AMC443792	
62.	MPR 5	2017021742	T.23 N., R. 18 W., Sec. 23	AMC443793	
63.	MPR 6	2017021743	T.23 N., R. 18 W., Sec. 23	AMC443794	
64.	MPR 7	2017021744	T.23 N., R. 18 W., Sec. 23	AMC443795	
65.	MPR 8	2017021745	T.23 N., R. 18 W., Sec. 23	AMC443796	
66.	MPR 9	2017021746	T.23 N., R. 18 W., Sec. 23	AMC443797	
67.	MPR 10	2017021747	T.23 N., R. 18 W., Sec. 23	AMC443798	
68.	MPR 11	2017021748	T.23 N., R. 18 W., Sec. 23	AMC443799	
69.	MPR 12	2017021749	T.23 N., R. 18 W., Sec. 23 & 14	AMC443800	

RECEIVED
 ELM AZ STATE OFFICE
 JUN 15 2017 10:50 AM

70.	MPR 13	2017021750	T.23 N., R. 18 W., Sec. 23	AMC443801
71.	MPR 14	2017021751	T.23 N., R. 18 W., Sec. 23 & 14	AMC443802
72.	MPR 15	2017021752	T.23 N., R. 18 W., Sec. 23	AMC443803
73.	MPR 16	2017021753	T.23 N., R. 18 W., Sec. 23 & 14	AMC443804
74.	MPR 17	2017021754	T.23 N., R. 18 W., Sec. 23	AMC443805
75.	MPR 18	2017021755	T.23 N., R. 18 W., Sec. 23 & 14	AMC443806
76.	MPR 19	2017021756	T.23 N., R. 18 W., Sec. 23	AMC443807
77.	MPR 20	2017021757	T.23 N., R. 18 W., Sec. 23 & 14	AMC443808
78.	MPR 21	2017021758	T.23 N., R. 18 W., Sec. 15	AMC443809
79.	MPR 22	2017021759	T.23 N., R. 18 W., Sec. 15	AMC443810
80.	MPR 23	2017021760	T.23 N., R. 18 W., Sec. 15	AMC443811
81.	MPR 24	2017021761	T.23 N., R. 18 W., Sec. 15	AMC443812
82.	MPR 25	2017021762	T.23 N., R. 18 W., Sec. 15 & 14	AMC443813
83.	MPR 26	2017021763	T.23 N., R. 18 W., Sec. 15 & 14	AMC443814
84.	MPR 27	2017021764	T.23 N., R. 18 W., Sec. 14	AMC443815
85.	MPR 28	2017021765	T.23 N., R. 18 W., Sec. 14	AMC443816
86.	MPR 29	2017021766	T.23 N., R. 18 W., Sec. 14	AMC443817
87.	MPR 30	2017021767	T.23 N., R. 18 W., Sec. 14	AMC443818
88.	MPR 31	2017021768	T.23 N., R. 18 W., Sec. 14	AMC443819
89.	MPR 32	2017021769	T.23 N., R. 18 W., Sec. 14	AMC443820
90.	MPR 33	2017021770	T.23 N., R. 18 W., Sec. 14	AMC443821
91.	MPR 34	2017021771	T.23 N., R. 18 W., Sec. 14	AMC443822
92.	MPR 35	2017021772	T.23 N., R. 18 W., Sec. 14	AMC443823
93.	MPR 36	2017021773	T.23 N., R. 18 W., Sec. 14	AMC443824
94.	MPR 37	2017021774	T.23 N., R. 18 W., Sec. 14	AMC443825
95.	MPR 38	2017021775	T.23 N., R. 18 W., Sec. 14	AMC443826
96.	MPR 39	2017021776	T.23 N., R. 18 W., Sec. 14	AMC443827
97.	MPR 40	2017021777	T.23 N., R. 18 W., Sec. 14	AMC443828
98.	MPR 41	2017021778	T.23 N., R. 18 W., Sec. 14	AMC443829
99.	MPR 42	2017021779	T.23 N., R. 18 W., Sec. 14	AMC443830
100.	MPR 43	2017021780	T.23 N., R. 18 W., Sec. 14	AMC443831
101.	MPR 44	2017021781	T.23 N., R. 18 W., Sec. 14	AMC443832
102.	MPR 45	2017021782	T.23 N., R. 18 W., Sec. 15 & 10	AMC443833
103.	MPR 46	2017021783	T.23 N., R. 18 W., Sec. 15 & 10	AMC443834
104.	MPR 47	2017021784	T.23 N., R. 18 W., Sec. 15, 10, 14 & 11	AMC443835
105.	MPR 48	2017021785	T.23 N., R. 18 W., Sec. 14 & 11	AMC443836
106.	MPR 49	2017021786	T.23 N., R. 18 W., Sec. 14 & 11	AMC443837
107.	MPR 50	2017021787	T.23 N., R. 18 W., Sec. 14 & 11	AMC443838
108.	MPR 51	2017021788	T.23 N., R. 18 W., Sec. 14 & 11	AMC443839
109.	MPR 52	2017021789	T.23 N., R. 18 W., Sec. 14 & 11	AMC443840
110.	MPR 53	2017021790	T.23 N., R. 18 W., Sec. 14 & 11	AMC443841
111.	MPR 54	2017021791	T.23 N., R. 18 W., Sec. 14 & 11	AMC443842
112.	MPR 55	2017021792	T.23 N., R. 18 W., Sec. 14 & 11	AMC443843
113.	MPR 56	2017021793	T.23 N., R. 18 W., Sec. 11, 12, 13 & 14	AMC443844
114.	MPR 57	2017021794	T.23 N., R. 18 W., Sec. 15 & 10	AMC443845
115.	MPR 58	2017021795	T.23 N., R. 18 W., Sec. 15	AMC443846

RECEIVED
 BLM AZ STATE OFFICE

116.	MPR 59	2017021796	T.23 N., R. 18 W., Sec. 15 & 10	AMC443847
117.	MPR 60	2017021797	T.23 N., R. 18 W., Sec. 15	AMC443848
118.	MPR 61	2017021798	T.23 N., R. 18 W., Sec. 15 & 10	AMC443849
119.	MPR 62	2017021799	T.23 N., R. 18 W., Sec. 14 & 13	AMC443850
120.	MPR 63	2017021800	T.23 N., R. 18 W., Sec. 13	AMC443851
121.	MPR 64	2017021801	T.23 N., R. 18 W., Sec. 13	AMC443852
122.	MPR 69	2017021806	T.23 N., R. 18 W., Sec. 23 & 26	AMC443857
122.	MPR 70	2017021807	T.23 N., R. 18 W., Sec. 23 & 26	AMC443858

(123.)

Not enough money. Not entered.

Kenneth E. Schaaf

Kenneth E. Schaaf, Authorized agent

STATE OF COLORADO)
) ss.
 COUNTY OF DELTA)

On August 18, 2018, personally appeared before me, a Notary Public, KENNETH E SCHAAF, agent for Emerald Copper Corp., who acknowledged that he executed the above instrument.

My commission expires:

8/5/2022

Deborah J Barnhart
 Notary Public for the
 State of Colorado

DEBORAH J BARNHART
 NOTARY PUBLIC
 STATE OF COLORADO
 NOTARY ID 20024022421
 MY COMMISSION EXPIRES 8/5/2022

RECEIVED
 BLM AZ STATE OFFICE
 2018 AUG 28 P 1:30
 PHOENIX, ARIZONA

U.S. POSTAGE PAID
FCM, LG ENV
DELTA, CO
AUG 24, '18
AMOUNT
\$1.21
REG04N114516-03



85004



1000

RECEIVED
BLM AZ STATE OFFICE
2018 AUG 28 P 1:29
PHOENIX, ARIZONA

*Bureau of Land Management
Arizona State Office
One North Central Avenue, Suite 800
Phoenix Az. 85004-4427*



ITC RESOURCES
220311LANE
DELTA, COLORADO 81416

United States Department of the Interior
Bureau of Land Management
 DIV OF LANDS, MINRLS & ENERGY
 ONE N CENTRAL AVE
 PHOENIX, AZ 85004 -4427
 Phone: 602-417-9200

Receipt

No: 4249104

Transaction #: 4364591	
Date of Transaction: 08/29/2018	
CUSTOMER:	
KENNETH E SCHAAF 1205 H LN DELTA, CO 81416-9140 US	

LINE #	QTY	DESCRIPTION	REMARKS	UNIT PRICE	TOTAL
1	1.00	LOCATABLE MINERALS / MINING CLAIMS- NOT NEW-UNADJUD, ONE AUTH NO. ONLY / MINING CLAIM MONEY RECEIVED CASES: AMC442437/\$18910.00	MAINT 2019/122	- n/a -	18910.00
TOTAL:					\$18,910.00

PAYMENT INFORMATION			
1	AMOUNT:	18910.00	POSTMARKED: N/A
	TYPE:	CHECK	RECEIVED: 08/28/2018
	CHECK NO:	0486501946	
	NAME:	SCHAAF, KENNETH E 1205 H LN DELTA CO 81416-9140 US	

REMARKS

This receipt was generated by the automated BLM Collections and Billing System and is a paper representation of a portion of the official electronic record contained therein.

442437
 418086
 443789

**RECORDING REQUESTED BY
 AND RETURN TO:**
 Kenneth E. Schaaf
 1205 H Lane
 Delta, Colorado 81416

RECEIVED
 BLM AZ STATE OFFICE
 2017 AUG 29 A 8:24
 PHOENIX, ARIZONA

NOTICE OF INTENT TO HOLD MINING CLAIMS

1. The following contiguous group of unpatented mining claims are situated in the Wallapai Mining District, Mohave County, Arizona. The Location Notices of which are of record in the office of the County Recorder of Mohave County, Arizona, and the Bureau of Land Management serial numbers are filed at Phoenix, Arizona.

2. A maintenance fee of \$155 for each lode claim is included for the assessment year beginning at 12 noon on September 1, 2017 and ending at 12 noon on September 1, 2018.

3. For all listed lode claim(s), I have an intention to hold calendar year following the above specified assessment year.

Owner:
 EMERALD COPPER CORP.
 1801 Broadway, Ste. 800
 Denver, Colorado 80202

Claim Name	Mohave County Reception #	Legal Description	Arizona BLM Reception #
1. BT 1C	2017009340	T.23 N., R. 18 W., Sec. 26 & 27	AMC442437
2. BT 2C	2017009341	T.23 N., R. 18 W., Sec. 26 & 27	AMC442438
3. BT 3C	2017009342	T.23 N., R. 18 W., Sec. 23, 24, 26 & 27	AMC442439
4. BT 4C	2017009343	T.23 N., R. 18 W., Sec. 26 & 27	AMC442440
5. BT 5C	2017009344	T.23 N., R. 18 W., Sec. 22 & 23	AMC442441
6. BT 6	2012054163	T.23 N., R. 18 W., Sec. 27	AMC418091
7. BT 7	2012054164	T.23 N., R. 18 W., Sec. 23 & 26	AMC418092
8. BT 8	2012054165	T.23 N., R. 18 W., Sec. 22 & 27	AMC418093
9. BT 9	2012054166	T.23 N., R. 18 W., Sec. 23	AMC418094
10. BT 10	2012054167	T.23 N., R. 18 W., Sec. 22	AMC418095
11. BT 11	2012054168	T.23 N., R. 18 W., Sec. 23	AMC418096
12. BT 12	2012054169	T.23 N., R. 18 W., Sec. 22	AMC418097
13. BT 13	2012054170	T.23 N., R. 18 W., Sec. 23	AMC418098
14. BT 14	2012054171	T.23 N., R. 18 W., Sec. 22	AMC418099
15. BT 15	2012054172	T.23 N., R. 18 W., Sec. 23	AMC418100
16. BT 16	2012054173	T.23 N., R. 18 W., Sec. 22	AMC418101
17. BT 17	2012054174	T.23 N., R. 18 W., Sec. 23	AMC418102
18. BT 18	2012054175	T.23 N., R. 18 W., Sec. 22	AMC418103
19. BT 19	2012054176	T.23 N., R. 18 W., Sec. 22	AMC418104
20. BT 20	2012054177	T.23 N., R. 18 W., Sec. 22	AMC418105
21. BT 21	2012054178	T.23 N., R. 18 W., Sec. 22	AMC418106
22. BT 22	2012054179	T.23 N., R. 18 W., Sec. 22	AMC418107
23. BT 23	2012054180	T.23 N., R. 18 W., Sec. 22	AMC418108

ENTERED
 SEP 05 2017
 BY: R Am

3966336

24.	BT 24	2012054181	T.23 N., R. 18 W., Sec. 22	AMC418109
25.	BT 25	2012054182	T.23 N., R. 18 W., Sec. 22	AMC418110
26.	BT 26	2012054183	T.23 N., R. 18 W., Sec. 22	AMC418111
27.	BT 27	2012054184	T.23 N., R. 18 W., Sec. 22	AMC418112
28.	BT 28	2012054185	T.23 N., R. 18 W., Sec. 22	AMC418113
29.	JLR I	2012054189	T.23 N., R. 18 W., Sec. 23	AMC418114
30.	JLR 2	2012054190	T.23 N., R. 18 W., Sec. 23 & 14	AMC418115
31.	JLR 3	2012054191	T.23 N., R. 18 W., Sec. 23	AMC418116
32.	JLR 4	2012054192	T.23 N., R. 18 W., Sec. 23 & 14	AMC418117
33.	JLR 5	2012054193	T.23 N., R. 18 W., Sec. 22 & 23	AMC418118
34.	JLR 6	2012054194	T.23 N., R. 18 W., Sec. 14, 15, 22 & 23	AMC418119
35.	JLR 7	2012054195	T.23 N., R. 18 W., Sec. 22	AMC418120
36.	JLR 8	2012054196	T.23 N., R. 18 W., Sec. 22 & 15	AMC418121
37.	JLR 9	2012054197	T.23 N., R. 18 W., Sec. 22	AMC418122
38.	JLR 10	2012054198	T.23 N., R. 18 W., Sec. 22 & 15	AMC418123
39.	JLR 11	2012054199	T.23 N., R. 18 W., Sec. 22	AMC418124
40.	JLR 12	2012054200	T.23 N., R. 18 W., Sec. 22 & 15	AMC418125
41.	JLR 13	2012054201	T.23 N., R. 18 W., Sec. 22	AMC418126
42.	JLR 14	2012054202	T.23 N., R. 18 W., Sec. 22 & 15	AMC418127
43.	JLR 15	2012054203	T.23 N., R. 18 W., Sec. 22	AMC418128
44.	JLR 16	2012054204	T.23 N., R. 18 W., Sec. 22 & 15	AMC418129
45.	JLR 17	2012054205	T.23 N., R. 18 W., Sec. 22	AMC418130
46.	JLR 18	2012054206	T.23 N., R. 18 W., Sec. 22 & 15	AMC418131
47.	JLR 19	2012054207	T.23 N., R. 18 W., Sec. 22	AMC418132
48.	JLR 20	2012054208	T.23 N., R. 18 W., Sec. 22 & 15	AMC418133
49.	JLR 21	2012054209	T.23 N., R. 18 W., Sec. 22	AMC418134
50.	JLR 22	2012054210	T.23 N., R. 18 W., Sec. 22 & 15	AMC418135
51.	YJBS 37	2012054186	T.23 N., R. 18 W., Sec. 22	AMC418136
52.	YJBS 38	2012054187	T.23 N., R. 18 W., Sec. 22	AMC418137
53.	BD 1	2017009345	T.23 N., R. 18 W., Sec. 22	AMC442442
54.	BD 2	2017009346	T.23 N., R. 18 W., Sec. 22	AMC442443
55.	BD 3	2017009347	T.23 N., R. 18 W., Sec. 22	AMC442444
56.	BD 4	2017009348	T.23 N., R. 18 W., Sec. 22	AMC442445
57.	BD 5	2017009349	T.23 N., R. 18 W., Sec. 22	AMC442446
58.	MPR 1	2017021738	T.23 N., R. 18 W., Sec. 23	AMC443789
59.	MPR 2	2017021739	T.23 N., R. 18 W., Sec. 23	AMC443790
60.	MPR 3	2017021740	T.23 N., R. 18 W., Sec. 23	AMC443791
61.	MPR 4	2017021741	T.23 N., R. 18 W., Sec. 23	AMC443792
62.	MPR 5	2017021742	T.23 N., R. 18 W., Sec. 23	AMC443793
63.	MPR 6	2017021743	T.23 N., R. 18 W., Sec. 23	AMC443794
64.	MPR 7	2017021744	T.23 N., R. 18 W., Sec. 23	AMC443795
65.	MPR 8	2017021745	T.23 N., R. 18 W., Sec. 23	AMC443796
66.	MPR 9	2017021746	T.23 N., R. 18 W., Sec. 23	AMC443797
67.	MPR 10	2017021747	T.23 N., R. 18 W., Sec. 23	AMC443798
68.	MPR 11	2017021748	T.23 N., R. 18 W., Sec. 23	AMC443799
69.	MPR 12	2017021749	T.23 N., R. 18 W., Sec. 23	AMC443800

7

7
7
7
7

RECEIVED
CLIMATE STATE OFFICE

2011 AUG 29 A. 8: 23

7


70.	MPR 13	2017021750	T.23 N., R. 18 W., Sec. 23	AMC443801
71.	MPR 14	2017021751	T.23 N., R. 18 W., Sec. 23 & 14	AMC443802
72.	MPR 15	2017021752	T.23 N., R. 18 W., Sec. 23	AMC443803
73.	MPR 16	2017021753	T.23 N., R. 18 W., Sec. 23 & 14	AMC443804
74.	MPR 17	2017021754	T.23 N., R. 18 W., Sec. 23	AMC443805
75.	MPR 18	2017021755	T.23 N., R. 18 W., Sec. 23 & 14	AMC443806
76.	MPR 19	2017021756	T.23 N., R. 18 W., Sec. 23	AMC443807
77.	MPR 20	2017021757	T.23 N., R. 18 W., Sec. 23 & 14	AMC443808
78.	MPR 21	2017021758	T.23 N., R. 18 W., Sec. 15	AMC443809
79.	MPR 22	2017021759	T.23 N., R. 18 W., Sec. 15	AMC443810
80.	MPR 23	2017021760	T.23 N., R. 18 W., Sec. 15	AMC443811
81.	MPR 24	2017021761	T.23 N., R. 18 W., Sec. 15	AMC443812
82.	MPR 25	2017021762	T.23 N., R. 18 W., Sec. 15 & 14	AMC443813
83.	MPR 26	2017021763	T.23 N., R. 18 W., Sec. 15	AMC443814
84.	MPR 27	2017021764	T.23 N., R. 18 W., Sec. 14	AMC443815
85.	MPR 28	2017021765	T.23 N., R. 18 W., Sec. 14	AMC443816
86.	MPR 29	2017021766	T.23 N., R. 18 W., Sec. 14	AMC443817
87.	MPR 30	2017021767	T.23 N., R. 18 W., Sec. 14	AMC443818
88.	MPR 31	2017021768	T.23 N., R. 18 W., Sec. 14	AMC443819
89.	MPR 32	2017021769	T.23 N., R. 18 W., Sec. 14	AMC443820
90.	MPR 33	2017021770	T.23 N., R. 18 W., Sec. 14	AMC443821
91.	MPR 34	2017021771	T.23 N., R. 18 W., Sec. 14	AMC443822
92.	MPR 35	2017021772	T.23 N., R. 18 W., Sec. 14	AMC443823
93.	MPR 36	2017021773	T.23 N., R. 18 W., Sec. 14	AMC443824
94.	MPR 37	2017021774	T.23 N., R. 18 W., Sec. 14	AMC443825
95.	MPR 38	2017021775	T.23 N., R. 18 W., Sec. 14	AMC443826
96.	MPR 39	2017021776	T.23 N., R. 18 W., Sec. 14	AMC443827
97.	MPR 40	2017021777	T.23 N., R. 18 W., Sec. 14	AMC443828
98.	MPR 41	2017021778	T.23 N., R. 18 W., Sec. 14	AMC443829
99.	MPR 42	2017021779	T.23 N., R. 18 W., Sec. 14	AMC443830
100.	MPR 43	2017021780	T.23 N., R. 18 W., Sec. 14	AMC443831
101.	MPR 44	2017021781	T.23 N., R. 18 W., Sec. 14	AMC443832
102.	MPR 45	2017021782	T.23 N., R. 18 W., Sec. 15 & 10	AMC443833
103.	MPR 46	2017021783	T.23 N., R. 18 W., Sec. 15 & 10	AMC443834
104.	MPR 47	2017021784	T.23 N., R. 18 W., Sec. 15, 10, 14 & 11	AMC443835
105.	MPR 48	2017021785	T.23 N., R. 18 W., Sec. 14 & 11	AMC443836
106.	MPR 49	2017021786	T.23 N., R. 18 W., Sec. 14 & 11	AMC443837
107.	MPR 50	2017021787	T.23 N., R. 18 W., Sec. 14 & 11	AMC443838
108.	MPR 51	2017021788	T.23 N., R. 18 W., Sec. 14 & 11	AMC443839
109.	MPR 52	2017021789	T.23 N., R. 18 W., Sec. 14 & 11	AMC443840
110.	MPR 53	2017021790	T.23 N., R. 18 W., Sec. 14 & 11	AMC443841
111.	MPR 54	2017021791	T.23 N., R. 18 W., Sec. 14 & 11	AMC443842
112.	MPR 55	2017021792	T.23 N., R. 18 W., Sec. 14 & 11	AMC443843
113.	MPR 56	2017021793	T.23 N., R. 18 W., Sec. 14 & 11	AMC443844
114.	MPR 57	2017021794	T.23 N., R. 18 W., Sec. 15 & 10	AMC443845
115.	MPR 58	2017021795	T.23 N., R. 18 W., Sec. 15	AMC443846

7

RECEIVED
BLM AZ STATE OFFICE

J

116.	MPR 59	2017021796	T.23 N., R. 18 W., Sec. 15	AMC443847
117.	MPR 60	2017021797	T.23 N., R. 18 W., Sec. 15	AMC443848
118.	MPR 61	2017021798	T.23 N., R. 18 W., Sec. 15 & 10	AMC443849
119.	MPR 62	2017021799	T.23 N., R. 18 W., Sec. 14 & 13	AMC443850
120.	MPR 63	2017021800	T.23 N., R. 18 W., Sec. 13	AMC443851
121.	MPR 64	2017021801	T.23 N., R. 18 W., Sec. 13	AMC443852
122.	MPR 65	2017021802	T.23 N., R. 18 W., Sec. 13	AMC443853
123.	MPR 66	2017021803	T.23 N., R. 18 W., Sec. 13	AMC443854
124.	MPR 67	2017021804	T.23 N., R. 18 W., Sec. 13	AMC443855
125.	MPR 68	2017021805	T.23 N., R. 18 W., Sec. 13	AMC443856
126.	MPR 69	2017021806	T.23 N., R. 18 W., Sec. 23	AMC443857
127.	MPR 70	2017021807	T.23 N., R. 18 W., Sec. 23 & 26	AMC443858

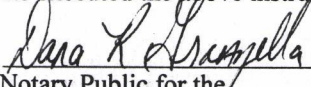

 Kenneth E. Schaaf, Authorized agent

STATE OF COLORADO)
)ss.
 COUNTY OF DELTA)

On August 16, 2017, personally appeared before me, a Notary Public, KENNETH E SCHAAF, agent for Emerald Copper Corp., who acknowledged that he executed the above instrument.

My commission expires:

9/29/2021


 Notary Public for the
 State of Colorado

DANA R GRANZELLA
 NOTARY PUBLIC
 STATE OF COLORADO
 NOTARY ID 19934014639
 MY COMMISSION EXPIRES SEPTEMBER 29, 2021

RECEIVED
 BLM AZ STATE OFFICE
 2017 AUG 29 A 8:24
 PHOENIX, ARIZONA

ITC RESOURCES
1205 H LANE
DETA, CO 81416

BIM
ATT: MENVENH DEPT
1 N. CENTRAL AVE
STE 800
PHOENIX AZ 85004

U.S. POSTAGE
DELTA, CO
81416
AUG 22, 17
AMOUNT
\$1.19
R2304M114316-05



1000

RECEIVED
BLM AZ STATE OFFICE
2017 AUG 29 A 8:23
PHOENIX, ARIZONA

United States Department of the Interior
Bureau of Land Management
 DIV OF LANDS, MINRLS & ENERGY
 ONE N CENTRAL AVE
 PHOENIX, AZ 85004 -4427
 Phone: 602-417-9200

Receipt

No: 3966236

Transaction #: 4076118		ENTERED INTO COMPUTER
Date of Transaction: 08/30/2017		
CUSTOMER:		
KEN SCHAAF 1205 H LN DELTA, CO 81416-9140 US	(Ac 379) *30 Refund Authorized ENTERED OCT 03 2017 PB	

LINE #	QTY	DESCRIPTION	REMARKS	UNIT PRICE	TOTAL
1	1.00	LOCATABLE MINERALS / MINING CLAIMS- NOT NEW-UNADJUD, ONE AUTH NO. ONLY / MINING CLAIM MONEY RECEIVED CASES: AMC442437/\$19715.00	MAINT 2018 1270	- n/a -	19715.00
TOTAL:					\$19,715.00

PAYMENT INFORMATION			
1	AMOUNT:	19715.00	POSTMARKED: 08/22/2017
	TYPE:	CHECK	RECEIVED: 08/29/2017
	CHECK NO:	0486501649	
	NAME:	SCHAAF, KENNETH E 1205 H LN DELTA CO 81416-9140 US	

REMARKS
*155 X 127 claims = \$19,685; pd \$19,715.00 // *30 Refund Due // Refund processed 10/3/17

This receipt was generated by the automated BLM Collections and Billing System and is a paper representation of a portion of the official electronic record contained therein. PB

AMC442437

Authorized Date10/03/2017

Instructions to Accounts AZ BLM REFUND \$30 TO KENNETH E SCHAAF; FOR
OVERPAYMENT OF MAINTENANCE FEES PAID, ON
AMC442437, RECEIPT #3966236. PB 602-417-9360.

Login ID5957

Entry Date10/03/2017

Total Amount\$30.00

**DEPARTMENT OF THE INTERIOR
BUREAU OF LAND MANAGEMENT
MINING CLAIMS**

(LIVE) Serial Register Page

Run Date/Time: 10/03/2017 08:58 AM

Page 1 of 1

01 05-10-1872;017STAT0091;30USC26,28,34

Case Type 384101: LODE CLAIM

Claim Name: BT 1C

Commodity :

Case Disposition: ACTIVE

Required Maintenance Fee: \$155.00

Total Acres

20.660

Serial Number

AMC442437

Lead File Number

AMC442437

Name & Address	Int Rel
EMERALD COPPER CORP 1801 BROADWAY STE 800 DENVER, CO 80202-3836	CLAIMANT

Mer Twp Rng Sec	Quadrant	District/Field Office	County
14 0230N 0180W 026	NW	KINGMAN FO	MOHAVE
14 0230N 0180W 027	NE	KINGMAN FO	MOHAVE

Act Date	Code	Action	Action Remarks	Receipt Number
12/05/2016	403	LOCATION DATE		
03/03/2017	395	RECORDATION NOTICE RECD	1	3781474
08/29/2017	782	MAINTENANCE FEE PAYMENT	2018;\$155	3966236
03/03/2017	484	LOCATION YEAR / MAINTENANCE	2017;\$155	3781474
10/03/2017	379	REFUND AUTHORIZED	\$30;OVERPAYMENT	3966236
08/29/2017	392	MONIES RECEIVED	\$30.00;1	3966236
03/03/2017	501	ACCT ADV IN LEAD FILE	AMC442437-AMC442446;	
02/28/2017	404	COUNTY RECORDATION	2017009340;	

Line Nr Remarks

NOTICE!!

These documents have been scanned!

Do not place un-scanned documents beneath this notice!

Do not remove this notice from this file!

GPO Jacket No. 560-102
Print Order 61540
Rise Business Services, LLC
Job=AZ15 4/29/2019



Box Number= AZ15008



Claim Begin-End: AMC443789-AMC443858

5 Miscellaneous



AZ15008-22 AMC450400-AMC453366

**NO
DOCUMENTS
FOUND**

NO DOCUMENTS FOUND
NO DOCUMENTS FOUND

NOTICE!!

These documents have been scanned!

Do not place un-scanned documents beneath this notice!

Do not remove this notice from this file!

GPO Jacket No. 560-102
Print Order 61540
Rise Business Services, LLC
Job=AZ15 4/29/2019



Box Number= AZ15008



Claim Begin-End: AMC443789-AMC443858

6 Location Notices-Amendments and Supporting Documents



AZ15008-22 AMC450400-AMC453366

TYVEK® IS RECYCLABLE.
©2003, DUPONT™ AND TYVEK® ARE TRADEMARKS OF DUPONT.

PRESS FIRMLY TO SEAL



EP14 July 2013
OD: 11.625 x 15.125

VISIT US AT
ORDER FREE:

PRIORITY
★ MAIL ★

UNITED STATES
POSTAL SERVICE®
VISIT US AT USPS.COM®
ORDER FREE SUPPLIES ONLINE

FROM:
SOUTHWEST LAND SURVEYING CONSULT
1205 H LANE
DELTA, CO 81416

TO:

UNITED STATES
POSTAL SERVICE.

P

US POSTAGE PAID
\$8.65

Origin: 81416
Destination: 85004
1 Lb 14.00 Oz
May 02, 17
0723220834-05

1006

PRIORITY MAIL® 2-Day

Expected Delivery Day: 05/04/2017

C041

USPS TRACKING NUMBER



9505 5128 5412 7122 0993 79

Y TO SEAL
Retail

PRIORITY
★ MAIL ★